

# Abbots Langley/Garston – Mount Vernon Hospital

# 8

**MONDAYS TO FRIDAYS** from 8th January 2017

Notes: <b>G</b>												
<b>Abbots Langley</b> , South Way, Terminus	0547	0617	0633	0703	0736	0812	0850		1420	1450	1520	
<b>A Langley</b> , Hazelwood Lane, opp The Fairway	0549	0619	0636	0706	0739	0815	0853		1423	1453	1523	
<b>Abbots Langley</b> , High Street, Henderson Hall	0553	0623	0640	0710	0743	0819	0857		1427	1457	1527	
<b>A Langley</b> , Tibbs Hill Rd, opp The Compasses	0555	0625	0642	0712	0745	0821	0859		1429	1459	1529	
<b>Leavesden Pk</b> , Hercules Way	0558	0628	0646	0716	0749	0825	0903		1433	1503	1533	
<b>Garston</b> , St Albans Rd, Bus Garage	0545											
<b>North Watford</b> , St Albans Rd, Library	0549											
<b>Nth Watford</b> , Leggatts Way, opp Maytree Cres		0602	0632	0651	0721	0800	0837	0908	Then	1438	1508	1538
<b>Watford</b> , The Harebreaks, Maude Crescent		0607	0636	0655	0725	0804	0841	0912	every	1442	1512	1542
<b>Nth Watford</b> , St Albans Rd, opp Regent St	0553	0609	0639	0658	0728	0808	0845	0915	30	1445	1516	1546
<b>Watford Junction Railway Stn</b> , Stop 2 ⇌	0556	0612	0642	0705	0735	0815	0852	0922	mins	1452	1523	1554
<b>Watford</b> , Beechen Grove, Stop M (dep)	0600	0617	0647	0712	0742	0825 <sup>e</sup>	0900	0930 <sup>d</sup>	until	1500 <sup>d</sup>	1530	1600
<b>Bushey Railway Station</b> , Stop E ⇌	0605	0624	0654	0722	0752	0834	0907	0937		1507	1537	1607
<b>South Oxhey</b> , Hayling Road, Embleton Road		0635	0705	0733	0803	0845	0918	0948		18	1548	1618
<b>Carpenders Park Railway Stn</b> , Stop B ⇌	0610											
<b>Carpenders Park Railway Stn</b> , Stop D ⇌		0641	0711	0739	0809	0851	0923	0953		23	1553	1623
<b>South Oxhey</b> , Prestwick Rd, Heysham Drive	0614	0645	0715	0743	0813	0855	0927	0957		27	1557	1627
<b>Northwood</b> , Underground Station, Stop C ⊕	0620	0650	0720	0750	0820	0904	0933	1003		33	1603	1633
<b>Northwood</b> , Mount Vernon Hospital	0625	0655	0725	0755	0825	0911	0937	1007		37	1608	1638

Notes: <b>HCC G</b>										
<b>Abbots Langley</b> , South Way, Terminus	1550	1620	1650	1720	1750					
<b>A Langley</b> , Hazelwood Lane, opp The Fairway	1553	1623	1653	1723	1753					
<b>Abbots Langley</b> , High Street, Henderson Hall	1557	1627	1657	1727	1757					
<b>A Langley</b> , Tibbs Hill Rd, opp The Compasses	1559	1629	1659	1729	1759					
<b>Woodside</b> , Horseshoe Lane, Boundary Way						1840				
<b>Leavesden Pk</b> , Hercules Way	1603	1633	1703	1733	1803	1845				
<b>Nth Watford</b> , Leggatts Way, opp Maytree Cres	1608	1638	1708	1738	1808	1848				
<b>Watford</b> , The Harebreaks, Maude Crescent	1612	1642	1712	1742	1812	1851				
<b>Nth Watford</b> , St Albans Rd, opp Regent St	1616	1646	1716	1747	1815	1853				
<b>Watford Junction Railway Stn</b> , Stop 2 ⇌	1625	1655	1725	1756	1822	1857				
<b>Watford</b> , Beechen Grove, Stop M (dep)	1635 <sup>f</sup>	1705 <sup>e</sup>	1735 <sup>e</sup>	1805 <sup>e</sup>	1830 <sup>d</sup>	1902				
<b>Bushey Railway Station</b> , Stop E ⇌	1642	1712	1742	1812	1837	1907				
<b>South Oxhey</b> , Hayling Road, Embleton Road	1653	1723	1753	1823	1847					
<b>Carpenders Park Railway Stn</b> , Stop B ⇌						1912				
<b>Carpenders Park Railway Stn</b> , Stop D ⇌	1658	1728	1758	1828	1852					
<b>South Oxhey</b> , Prestwick Rd, Heysham Drive	1702	1732	1802	1832	1856	1916				
<b>Northwood</b> , Underground Station, Stop C ⊕	1708	1738	1808	1838	1902	1921				
<b>Northwood</b> , Mount Vernon Hospital	1713	1743	1813	1843	1907	1925				

**NOTES:** ⇌ - Near Railway Station ⊕ - Near Underground Station **G** - Direct via Prestwick Road  
**HCC** - Operated under contract to Hertfordshire County Council **d** - Arrives 4 minutes earlier **e** - Arrives 5 minutes earlier  
**f** - Arrives 6 minutes earlier

# Abbots Langley/Garston – Mount Vernon Hospital

# 8

## SATURDAYS

## from 8th January 2017

Notes:

<b>Abbots Langley</b> , South Way, Terminus	0712	0742	0808	0828	0850		1420	1450	1520	1550		
<b>A Langley</b> , Hazelwood Lane, opp The Fairway	0714	0744	0810	0830	0853		1423	1453	1523	1553		
<b>Abbots Langley</b> , High Street, Henderson Hall	0718	0748	0814	0834	0857		1427	1457	1527	1557		
<b>A Langley</b> , Tibbs Hill Rd, opp The Compasses	0720	0750	0816	0836	0859		1429	1459	1529	1559		
<b>Leavesden Pk</b> , Hercules Way	0623	0653	0723	0753	0819	0840	0903		1433	1503	1533	1603
<b>Nth Watford</b> , Leggatts Way, opp Maytree Cres	0627	0657	0727	0757	0823	0844	0908	Then	1438	1508	1538	1608
<b>Watford</b> , The Harebreaks, Maude Crescent	0631	0701	0731	0801	0827	0848	0912	every	1442	1512	1542	1612
<b>Nth Watford</b> , St Albans Rd, opp Regent St	0634	0704	0734	0804	0830	0851	0915	30	1445	1516	1546	1616
<b>Watford Junction Railway Stn</b> , Stop 2 $\Rightarrow$	0637	0707	0737	0807	0834	0858	0922	mins	1452	1523	1153	1623
<b>Watford</b> , Beechen Grove, Stop M	0645d	0715d	0745d	0815d	0840	0905	0930d	until	1500d	1530	1600	1630
<b>Bushey Railway Station</b> , Stop E $\Rightarrow$	0650	0720	0750	0820	0845	0912	0937		1507	1537	1607	1637
<b>South Oxhey</b> , Hayling Road, Embleton Road	0658	0728	0758	0828	0853	0920	0948		1518	1548	1218	1647
<b>Carpenders Park Railway Stn</b> , Stop D $\Rightarrow$	0704	0734	0804	0834	0859	0926	0953		1523	1553	1223	1652
<b>South Oxhey</b> , Prestwick Rd, Heysham Drive	0710	0740	0810	0840	0905	0930	0957		1527	1557	1227	1656
<b>Northwood</b> , Underground Station, Stop C $\ominus$	0716	0746	0816	0846	0911	0936	1003		1533	1603	1233	1702
<b>Northwood</b> , Mount Vernon Hospital	0720	0750	0820	0850	0915	0940	1007		1537	1607	1237	1707

Notes:

**HCC G**

<b>Abbots Langley</b> , South Way, Terminus	1620	1700	1740	
<b>A Langley</b> , Hazelwood Lane, opp The Fairway	1623	1702	1742	
<b>Abbots Langley</b> , High Street, Henderson Hall	1627	1706	1746	
<b>A Langley</b> , Tibbs Hill Rd, opp The Compasses	1629	1708	1748	
<b>Woodside</b> , Horseshoe Lane, Boundary Way				1840
<b>Leavesden Pk</b> , Hercules Way	1633	1711	1751	1845
<b>Nth Watford</b> , Leggatts Way, opp Maytree Cres	1638	1716	1756	1848
<b>Watford</b> , The Harebreaks, Maude Crescent	1642	1720	1800	1851
<b>Nth Watford</b> , St Albans Rd, opp Regent St	1645	1723	1803	1853
<b>Watford Junction Railway Stn</b> , Stop 2 $\Rightarrow$	1653	1730	1810	1857
<b>Watford</b> , Beechen Grove, Stop M (dep)	1700d	1735	1815	1902
<b>Bushey Railway Station</b> , Stop E $\Rightarrow$	1706	1741	1821	1907
<b>South Oxhey</b> , Hayling Road, Embleton Road	1715	1747	1827	
<b>Carpenders Park Railway Stn</b> , Stop B $\Rightarrow$				1912
<b>Carpenders Park Railway Stn</b> , Stop D	1720	1752	1832	
<b>South Oxhey</b> , Prestwick Rd, Heysham Drive	1724	1756	1836	1916
<b>Northwood</b> , Underground Station, Stop C $\ominus$	1730	1802	1842	1921
<b>Northwood</b> , Mount Vernon Hospital	1734	1806	1846	1925

**NOTES:**  $\Rightarrow$  - Near Railway Station  $\ominus$  - Near Underground Station **G** - Direct via Prestwick Road **d** - Arrives 4 minutes earlier

# Abbots Langley/Garston – Mount Vernon Hospital

# 8

## SUNDAYS

from 8th January 2017

Notes:

HCC G HCC G

<b>Abbots Langley</b> , South Way, Terminus	0819	0919	1019	1119	1219	1319	1419	1519	1619		
<b>A Langley</b> , Hazelwood Lane, opp The Fairway	0821	0921	1021	1121	1221	1321	1421	1521	1621		
<b>Abbots Langley</b> , High Street, Henderson Hall	0824	0924	1024	1124	1224	1324	1424	1524	1624		
<b>A Langley</b> , Tibbs Hill Rd, opp The Compasses	0826	0926	1026	1126	1226	1326	1426	1526	1626		
<b>Garston</b> , St Albans Rd, opp Bus Garage	0727										
<b>Woodside</b> , Horseshoe Lane, Boundary Way	0734									1745	1845
<b>Leavesden Pk</b> , Hercules Way	0739	0829	0929	1029	1129	1229	1329	1429	1529	1629	1750 1850
<b>Nth Watford</b> , Leggatts Way, opp Maytree Cres	0742	0832	0932	1032	1132	1232	1332	1432	1532	1632	1753 1853
<b>Watford</b> , The Harebreaks, Maude Crescent	0745	0836	0936	1036	1136	1236	1336	1436	1536	1636	1756 1856
<b>Nth Watford</b> , St Albans Rd, opp Regent St	0747	0839	0939	1039	1139	1239	1339	1439	1539	1639	1758 1858
<b>Watford Junction Railway Stn</b> , Stop 2 ⇌	0750	0844	0944	1044	1144	1244	1344	1444	1544	1644	1802 1902
<b>Watford</b> , Beechen Grove, Stop M	0754	0852	0952	1052	1152	1252	1352	1452	1552	1652	1807 1907
<b>Bushey Railway Station</b> , Stop E ⇌	0758	0859	0959	1059	1159	1259	1359	1459	1559	1659	1812 1912
<b>South Oxhey</b> , Hayling Road, Embleton Road	0802	0906	1006	1106	1206	1306	1406	1506	1606	1706	
<b>Carpenders Park Railway Stn</b> , Stop B ⇌											1817 1917
<b>Carpenders Park Railway Stn</b> , Stop D ⇌	0806	0911	1011	1111	1211	1311	1411	1511	1611	1711	
<b>South Oxhey</b> , Muirfield Rd, Muirfield Green	0810	0915	1015	1115	1215	1315	1415	1515	1615	1715	
<b>South Oxhey</b> , Prestwick Rd, Heysham Drive	0816	0921	1021	1121	1221	1321	1421	1521	1621	1721	1821 1921
<b>Northwood</b> , Underground Station, Stop C ⊕	0821	0926	1026	1126	1226	1326	1426	1526	1626	1726	1826 1926
<b>Northwood</b> , Mount Vernon Hospital	0825	0930	1030	1130	1230	1330	1430	1530	1630	1730	1830 1930

**NOTES:** ⇌ - Near Railway Station ⊕ - Near Underground Station G - Direct via Prestwick Road

HCC - Operated under contract to Hertfordshire County Council

**OPERATOR:** ARRIVA Customer Care: 0344 800 4411

**Public Holidays (except over Christmas) - A SUNDAY Service Operates**

[www.intalink.org.uk](http://www.intalink.org.uk)



**Further Information - traveline 0871 200 22 33**

*Calls cost 12p per minute plus your phone company's access charge.*






Issued and accepted throughout on this service

# Mount Vernon Hospital – Abbots Langley

# 8

**MONDAYS TO FRIDAYS**
**from 8th January 2017**
*Notes:*

<b>Northwood</b> , Mount Vernon Hospital, Stop B	0613	0643	0713	0733	0808	0848	0920		1450	1520	1549	1618
<b>Northwood</b> , Underground Station, Stop D 	0618	0648	0718	0738	0814	0854	0925		1455	1525	1554	1624
<b>South Oxhey</b> , Prestwick Rd, opp Heysham Dr	0623	0653	0724	0744	0821	0901	0931		1501	1531	1600	1630
<b>Carpenders Park Railway Stn</b> , Stop E 	0627	0657	0728	0748	0825	0905	0935		1505	1535	1605	1635
<b>South Oxhey</b> , Hayling Rd, opp Embleton Rd	0632	0702	0733	0754	0831	0910	0940		1510	1540	1610	1640
<b>Bushey Railway Station</b> , Stop D 	0642	0712	0744	0805	0842	0921	0951	Then	1521	1552	1622	1652
<b>Watford</b> , Market Street, Stop J	0655g	0725g	0758e	0825j	0900h	0930	1000	every	1530	1600	1630	1700
<b>Watford</b> , Clarendon Rd, Stop S	0658	0728	0801	0828	0903	0933	1003	30	1533	1603	1633	1703
<b>Watford Junction Railway Stn</b> , Stop 6 	0705e	0738h	0807	0837g	0908	0938	1008	mins	1538	1608	1638	1708
<b>North Watford</b> , St Albans Rd, Regent St	0710	0743	0812	0842	0913	0943	1013	until	1543	1613	1643	1713
<b>Watford</b> , The Harebreaks, opp Maude Cres	0713	0746	0816	0846	0916	0946	1016		1546	1617	1647	1717
<b>N Watford</b> , Leggatts Way, Maytree Cres	0717	0750	0820	0850	0920	0950	1020		1550	1621	1651	1721
<b>Leavesden Pk</b> , opp Hercules Wy	0722	0755	0826	0856	0925	0955	1025		1555	1627	1657	1727
<b>A Langley</b> , Tibbs Hill Rd, The Compasses			0829	0859	0928	0958	1028		1558	1630	1700	1730
<b>A Langley</b> , High St, opp Henderson Hall			0832	0902	0931	1001	1031		1601	1633	1703	1733
<b>A Langley</b> , Hazelwood Lane, The Fairway			0835	0905	0934	1004	1034		1604	1636	1706	1736
<b>Abbots Langley</b> , South Way, Terminus	0731	0807	0839	0909	0938	1008	1038		1608	1640	1710	1740

*Notes:*
**G HCC G**

<b>Northwood</b> , Mount Vernon Hospital, Stop B	1648	1723	1753	1820	1900	1930		
<b>Northwood</b> , Underground Station, Stop D 	1654	1729	1759	1826	1905	1934		
<b>South Oxhey</b> , Prestwick Rd, opp Heysham Dr	1700	1735	1805	1832	1911	1939		
<b>Carpenders Park Railway Stn</b> , Stop C 					1915	1943		
<b>Carpenders Park Railway Stn</b> , Stop E 	1705	1740	1810	1836				
<b>South Oxhey</b> , Hayling Rd, opp Embleton Rd	1710	1745	1815	1841				
<b>Bushey Railway Station</b> , Stop D 	1722	1757	1827	1852	1920	1948		
<b>Watford</b> , Market Street, Stop J (dep)	1730	1805	1835	1900	1925	1958d		
<b>Watford</b> , Clarendon Rd, Stop S	1733	1808	1838	1903	1927	2000		
<b>Watford Junction Railway Stn</b> , Stop 6 	1738	1817g	1847g	1908	1930	2002		
<b>North Watford</b> , St Albans Rd, Regent St	1743	1822	1852	1913	1934	2006		
<b>Watford</b> , The Harebreaks, opp Maude Cres	1747	1826	1856	1916	1937	2008		
<b>N Watford</b> , Leggatts Way, Maytree Cres	1751	1830	1859	1920	1941	2011		
<b>Leavesden Pk</b> , opp Hercules Wy	1757	1835	1904	1925	1945	2014		
<b>Woodside</b> , Horseshoe Lane, Boundary Way						2018		
<b>A Langley</b> , Tibbs Hill Rd, The Compasses	1800	1838	1906	1927	1947			
<b>A Langley</b> , High St, opp Henderson Hall	1803	1841	1909	1930	1950			
<b>A Langley</b> , Hazelwood Lane, The Fairway	1806	1844	1911	1932	1952			
<b>Abbots Langley</b> , South Way, Terminus	1810	1847	1914	1935	1955			

**NOTES:**  - Near Railway Station  - Near Underground Station **G** - Direct via Prestwick Road





**HCC** - Operated under contract to Hertfordshire County Council **d** - Arrives 4 minutes earlier **e** - Arrives 5 minutes earlier

**g** - Arrives 7 minutes earlier **h** - Arrives 8 minutes earlier **j** - Arrives 10 minutes earlier

# Mount Vernon Hospital – Abbots Langley

# 8

**SATURDAYS**
**from 8th January 2017**
*Notes:*

<b>Northwood</b> , Mount Vernon Hospital, Stop B	0725	0755	0825	0855	0920		1450	1520	1545	1615	1645	1715
<b>Northwood</b> , Underground Station, Stop D 	0730	0800	0830	0900	0925		1455	1525	1550	1620	1650	1720
<b>South Oxhey</b> , Prestwick Rd, opp Heysham Dr	0736	0806	0836	0906	0931		1501	1331	1556	1231	1656	1726
<b>Carpenders Park Railway Stn</b> , Stop E 	0740	0810	0840	0910	0935		1505	1535	1600	1235	1700	1730
<b>South Oxhey</b> , Hayling Rd, opp Embleton Rd	0745	0815	0845	0915	0940		1510	1540	1605	1240	1705	1735
<b>Bushey Railway Station</b> , Stop D 	0753	0823	0853	0923	0951	Then	1521	1551	1616	1251	1715	1745
<b>Watford</b> , Market Street, Stop J	0800	0830	0900	0930	1000	every	1530	1600	1625	1300	1725d	1755d
<b>Watford</b> , Clarendon Rd, Stop S	0803	0833	0903	0933	1003	30	1533	1603	1628	1303	1728	1758
<b>Watford Junction Railway Stn</b> , Stop 6 	0808	0838	0908	0938	1008	mins	1538	1608	1633	1308	1730	1800
<b>North Watford</b> , St Albans Rd, Regent St	0813	0843	0913	0943	1013	until	1543	1613	1638	1313	1734	1804
<b>Watford</b> , The Harebreaks, opp Maude Cres	0816	0846	0916	0946	1016		1546	1616	1641	1316	1737	1807
<b>N Watford</b> , Leggatts Way, Maytree Cres	0820	0850	0920	0950	1020		1550	1620	1645	1320	1741	1811
<b>Leavesden Pk</b> , opp Hercules Wy	0825	0855	0925	0955	1025		1555	1625	1650	1325	1745	1815
<b>A Langley</b> , Tibbs Hill Rd, The Compasses	0828	0858	0928	0958	1028		1558	1628	1653	1328	1748	1818
<b>A Langley</b> , High St, opp Henderson Hall	0831	0901	0931	1001	1031		1601	1631	1656	1331	1751	1821
<b>A Langley</b> , Hazelwood Lane, The Fairway	0834	0904	0934	1004	1034		1604	1634	1659	1334	1754	1824
<b>Abbots Langley</b> , South Way, Terminus	0838	0908	0938	1008	1038		1608	1638	1703	1338	1758	1828

*Notes:*

			<b>G</b>	<b>HCC G</b>
<b>Northwood</b> , Mount Vernon Hospital, Stop B	1740	1815	1900	1930
<b>Northwood</b> , Underground Station, Stop D 	1745	1820	1905	1934
<b>South Oxhey</b> , Prestwick Rd, opp Heysham Dr	1751	1826	1911	1939
<b>Carpenders Park Railway Stn</b> , Stop C 			1914	1943
<b>Carpenders Park Railway Stn</b> , Stop E 	1755	1830		
<b>South Oxhey</b> , Hayling Rd, opp Embleton Rd	1800	1835		
<b>Bushey Railway Station</b> , Stop D 	1808	1843	1920	1948
<b>Watford</b> , Market Street, Stop J	1815	1850	1925	1958
<b>Watford</b> , Clarendon Rd, Stop S	1818	1853	1928	2000
<b>Watford Junction Railway Stn</b> , Stop 6 	1820	1855	1930	2002
<b>North Watford</b> , St Albans Rd, Regent St	1824	1859	1934	2006
<b>Watford</b> , The Harebreaks, opp Maude Cres	1827	1902	1937	2008
<b>N Watford</b> , Leggatts Way, Maytree Cres	1831	1906	1941	2011
<b>Leavesden Pk</b> , opp Hercules Wy	1835	1910	1945	2014
<b>Woodside</b> , Horseshoe Lane, Boundary Way			2018	
<b>A Langley</b> , Tibbs Hill Rd, The Compasses	1838	1913		
<b>A Langley</b> , High St, opp Henderson Hall	1841	1916		
<b>A Langley</b> , Hazelwood Lane, The Fairway	1844	1919		
<b>Abbots Langley</b> , South Way, Terminus	1848	1923		

**NOTES:**  - Near Railway Station  - Near Underground Station **G** - Direct via Prestwick Road  
**HCC G** - Operated under contract to Hertfordshire County Council **d** - Arrives 5 minutes earlier

# Mount Vernon Hospital – Abbots Langley

# 8

## SUNDAYS from 8th January 2017

Notes:

HCC G HCC G

<b>Northwood</b> , Mount Vernon Hospital, Stop B	0830	0940	1040	1140	1240	1340	1440	1540	1640	1740	1835	1935
<b>Northwood</b> , Underground Station, Stop D	0834	0944	1044	1144	1244	1344	1444	1544	1644	1744	1839	1939
<b>South Oxhey</b> , Prestwick Rd, opp Heysham Dr	0839	0949	1049	1149	1249	1349	1449	1549	1649	1749	1844	1944
<b>South Oxhey</b> , Muirfield Rd, Muirfield Green	0845	0955	1055	1155	1255	1355	1455	1555	1655	1755		
<b>Carpenders Park Railway Stn</b> , Stop C											1848	1948
<b>Carpenders Park Railway Stn</b> , Stop E	0850	1000	1100	1200	1300	1400	1500	1600	1700	1800		
<b>South Oxhey</b> , Hayling Rd, opp Embleton Rd	0854	1004	1104	1204	1304	1404	1504	1604	1704	1804		
<b>Bushey Railway Station</b> , Stop D	0901	1011	1111	1211	1311	1411	1511	1611	1711	1811	1853	1953
<b>Watford</b> , Market Street, Stop J	0907	1020	1120	1220	1320	1420	1520	1620	1720	1820	1859	1959
<b>Watford</b> , Clarendon Rd, Stop S	0909	1022	1122	1222	1322	1422	1522	1622	1722	1822	1901	2001
<b>Watford Junction Railway Stn</b> , Stop 6	0911	1025	1125	1225	1325	1425	1525	1625	1725	1824	1903	2003
<b>North Watford</b> , St Albans Rd, Regent St	0914	1029	1129	1229	1329	1429	1529	1629	1729	1827	1907	2007
<b>Watford</b> , The Harebreaks, opp Maude Cres	0917	1033	1133	1233	1333	1433	1533	1633	1733	1830	1909	2009
<b>N Watford</b> , Leggatts Way, Maytree Cres	0920	1037	1137	1237	1337	1437	1537	1637	1737	1833	1912	2012
<b>Leavesden Pk</b> , opp Hercules Wy	0923	1040	1140	1240	1340	1440	1540	1640	1740	1836	1915	2015
<b>Woodside</b> , Horseshoe Lane, Boundary Way											1919	2019
<b>A Langley</b> , Tibbs Hill Rd, The Compasses	0925	1042	1142	1242	1342	1442	1542	1642	1742	1838		
<b>A Langley</b> , High St, opp Henderson Hall	0928	1045	1145	1245	1345	1445	1545	1645	1745	1841		
<b>A Langley</b> , Hazelwood Lane, The Fairway	0930	1047	1147	1247	1347	1447	1547	1647	1747	1843		
<b>Abbots Langley</b> , South Way, Terminus	0932	1050	1150	1250	1350	1450	1550	1650	1750	1845		

**NOTES:**  $\approx$  - Near Railway Station  $\ominus$  - Near Underground Station **G** - Direct via Prestwick Road

**HCC** - Operated under contract to Hertfordshire County Council

**OPERATOR:** ARRIVA Customer Care: 0344 800 4411

**Public Holidays (except over Christmas) - A SUNDAY Service Operates**

[www.intalink.org.uk](http://www.intalink.org.uk)



**Further Information - traveline 0871 200 22 33**

*Calls cost 12p per minute plus your phone company's access charge.*



*Issued and accepted throughout on this service*